

Challenges of new land use modes to the farming community

Gestur Hovgaard, University of Faroe Islands
&
Tordis Kristina á Rógvi Simonsen, VisitSandoy



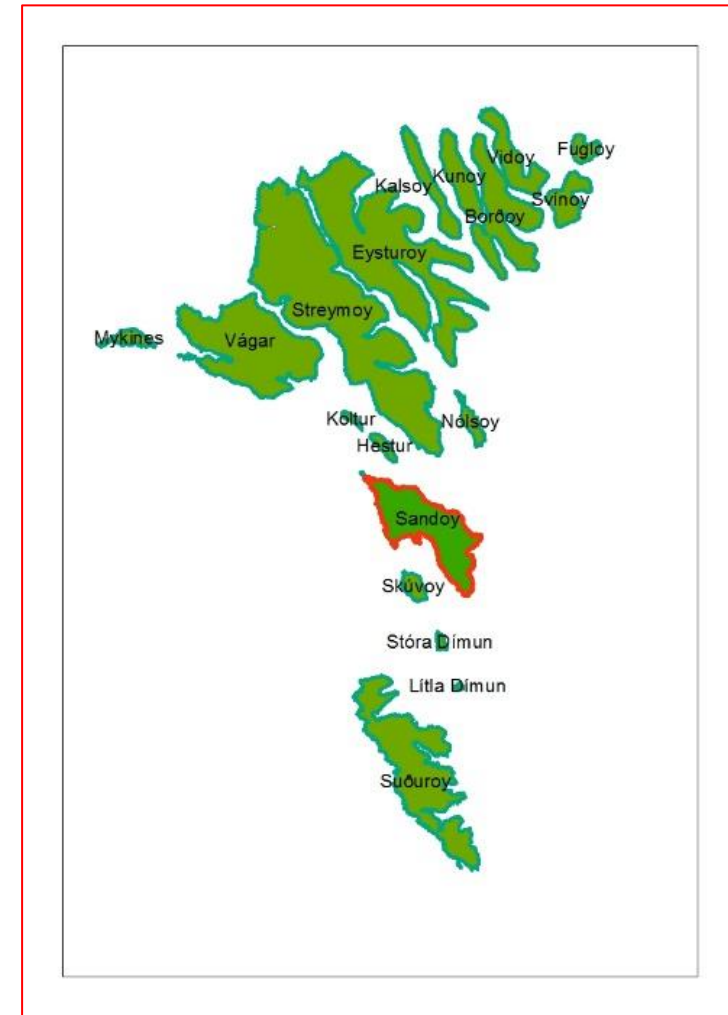
Northern Periphery and
Arctic Programme
2014–2020



EUROPEAN UNION

Investing in your future
European Regional Development Fund

Sandoy – Gestur Hovgaard



Northern Periphery and
Arctic Programme
2014–2020



EUROPEAN UNION
Investing in your future
European Regional Development Fund

Aim of Work Package 3:

- ... is to build knowledge for creating and developing **sustainable** community economies by combining local and expert knowledge for sustainable land use in peripheral areas.


Focus on two themes/economic strategies:

1. Agriculture

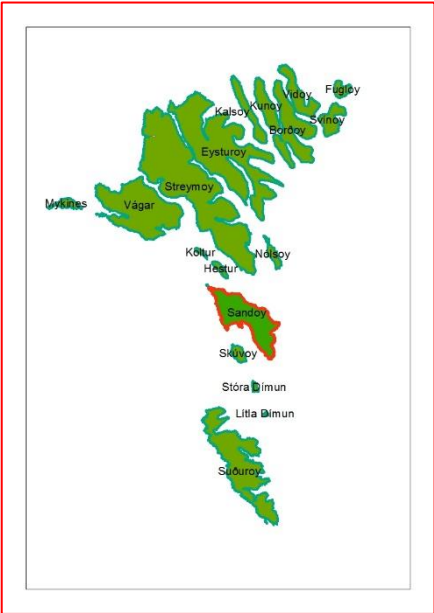
- *Veltan*: Local brand and initiative to (re)introduce commercial and non-commercial vegetable production the Faroe Islands

2. Tourism

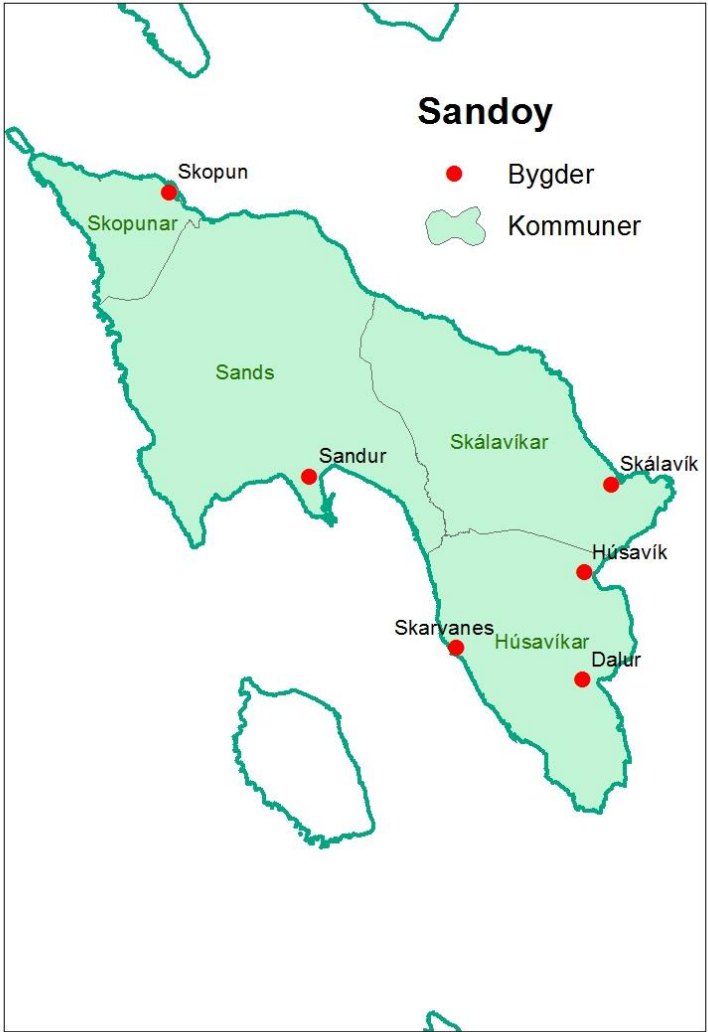
- Visit Sandoy: Local tourism strategy to develop a
- tourism which “does not disturb”



Sandoy



The Faroe Islands



Sandoy
Area 112,1 km²
(8 percent of total land area)

Population of 1,220
(2.5 percent of total population).

VisitSandoy – Sandoy, Skúvoy & Stóra Dímun

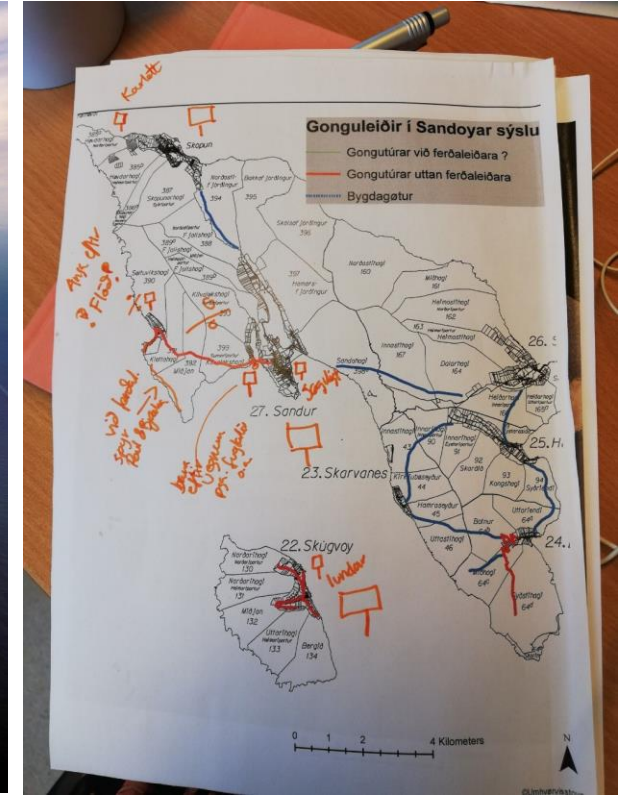


Northern Periphery and
Arctic Programme
2014–2020



EUROPEAN UNION
Investing in your future
European Regional Development Fund

VisitSandoy + BuSK: workshop with landowners



Main topic:

“how to manage increasing tourism in the outfield”

Sustainable tourism – VisitSandoy - Challenges



Sustainable tourism – VisitSandoy – Experiences



Sustainable tourism - VisitSandoy - Collaboration



Thank you



Northern Periphery and
Arctic Programme
2014–2020



EUROPEAN UNION

Investing in your future
European Regional Development Fund